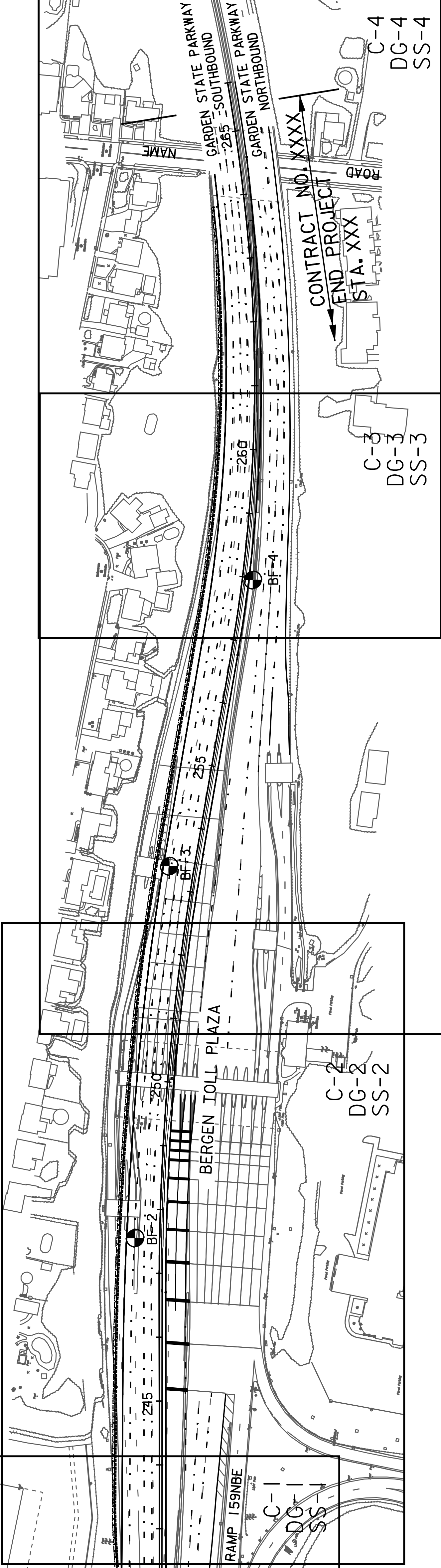
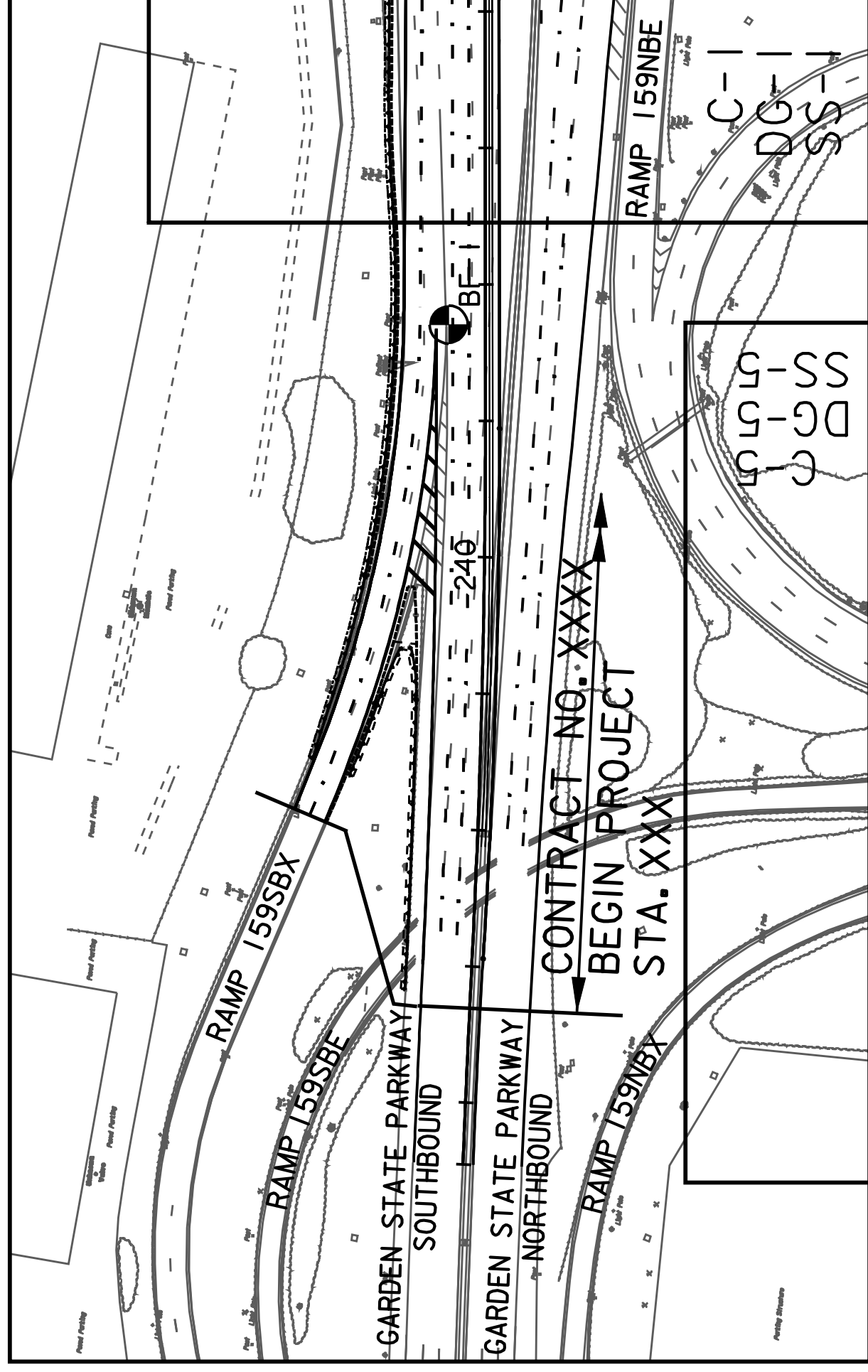
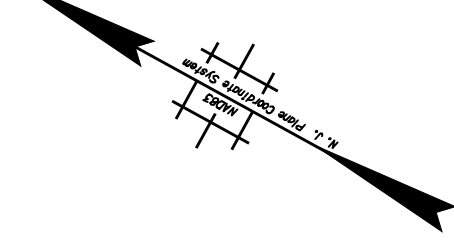


MUNICIPALITY

COUNTY



LEGEND

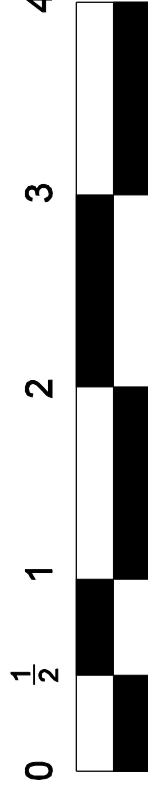
C = CONSTRUCTION PLANS

DG = DRAINAGE & AND GRADING PLANS

SS = SIGNING AND STRIPING PLANS

 BORING LOCATION

BF-1



ORIGINAL SIZE IN INCHES

PR-1

NEW JERSEY TURNPIKE AUTHORITY

ROADWAY NAME

PROJECT DESCRIPTION

CONTRACT NO.

PLAN REFERENCE AND BORING LOCATION SHEET

	BY	DATE
MADE	XXX	XX-XX-XX
TRACED	XXX	XX-XX-XX
CHECKED	XXX	XX-XX-XX
SUPERVISED	X XXXX	

DATE	No.
5-08	0

NAME OF CONSULTANT
ADDRESS
CERTIFICATE OF AUTHORIZATION NO. XXXXXXXXXXXX

SCALE: 1"=100'

DATE: MAY 2008

JOHN DOE

NEW JERSEY PROFESSIONAL ENGINEER LICENSE NO. XXXXXXXXXXXXXXXX

FILE NAME: XXXX